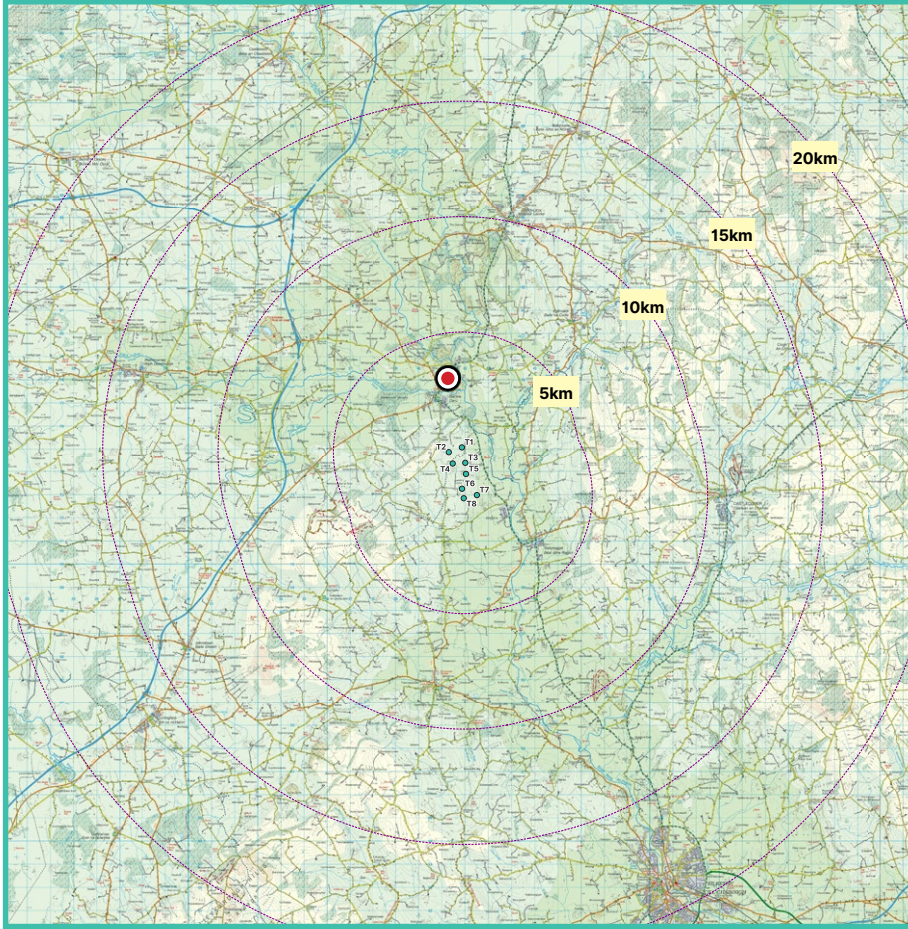
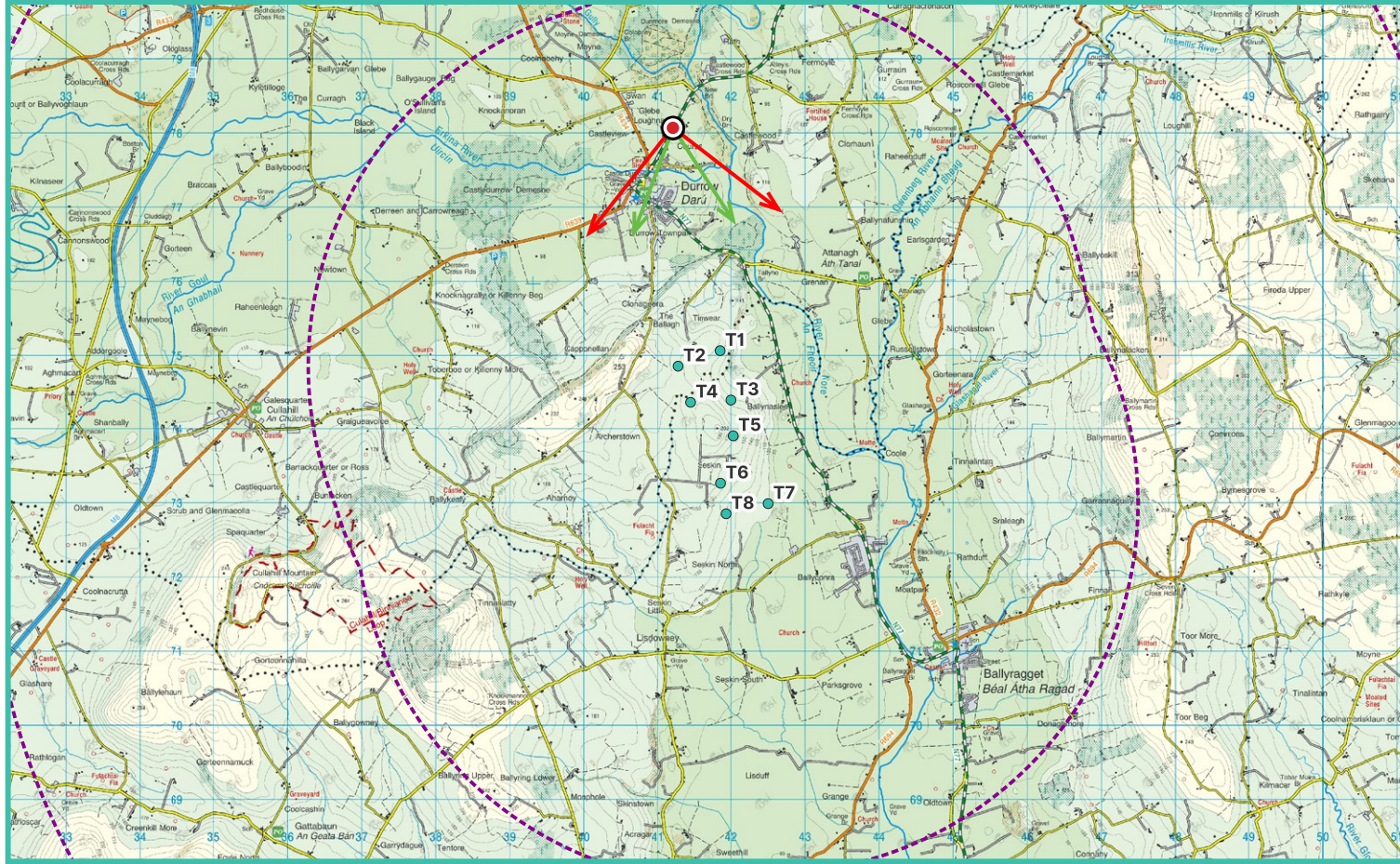


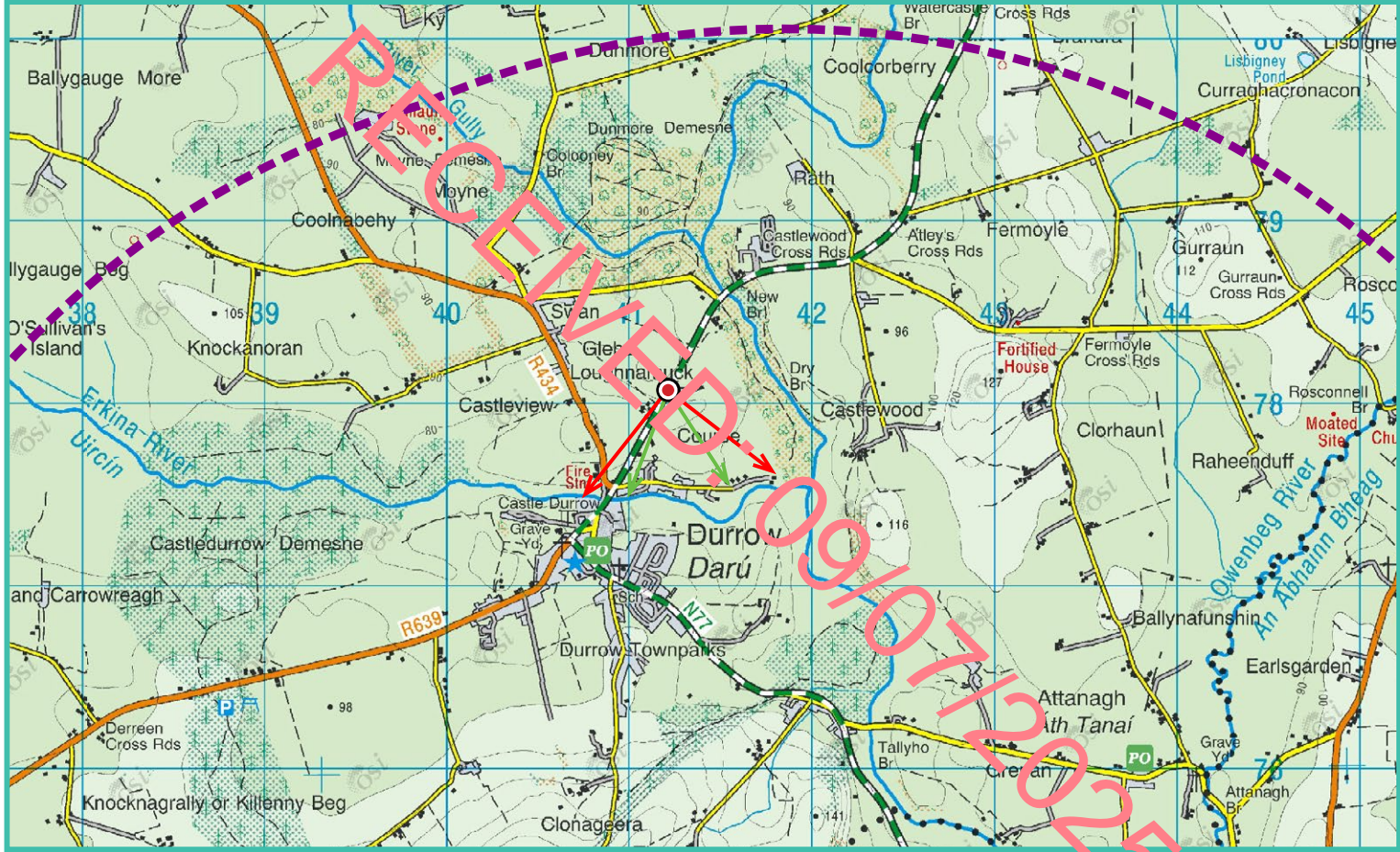
Photomontage 12	
View from the N77 National Road outside of the town of Durrow in the townland of Course. Located approx. 3.1km north of the nearest Proposed turbine (T01).	
View point grid reference	E 641152 N 678113
Date of image taken	18.09.2024
Time of image taken	09:12
View point elevation	86m
Angle of Views	90° / 53.5°
View Direction (Image Centre)	173°
Horizontal extent of proposed turbines	13°
Number of proposed turbines visible	8/8
Turbine Hub Height	100m
Turbine Tip Height	175m
Turbine Rotor Diameter	150m
Montage Type	Type 4+ Photomontage / Photowire /Survey / Scale Verifiable
Camera & Lens	Canon 5D Mark III / Full Frame Sensor with a 50mm Lens
Tripod	Manfrotto 190X extended to approx 1.5m.
Guidance	* Visual Representation of Development Proposals, Landscape Institute Technical Guidance Note 06/19, 2019
Map Licence	© Ordnance Survey Ireland. All rights reserved. Licence number CYAL50267517



View point relative to 20km radius.



View point relative to proposed wind farm site.



Detail of view point location.

Map Legend

- Area shown in 90° view
- Area shown in 53.5° view
- View Point

Wireline Legend


- Proposed Seskin Renewables Wind Farm
- Proposed Met Mast (100m)
- Existing Wind Farms
- Permitted Wind Farms
- Proposed Wind Farms

Prepared by  
MKO  
Planning & Environmental Consultants  
Tuam Road, Galway.  
  
Tel: (091) 73 56 11  
E-mail: info@mkofireland.ie  
Website: www.mkofireland.ie



53.5° View Extent

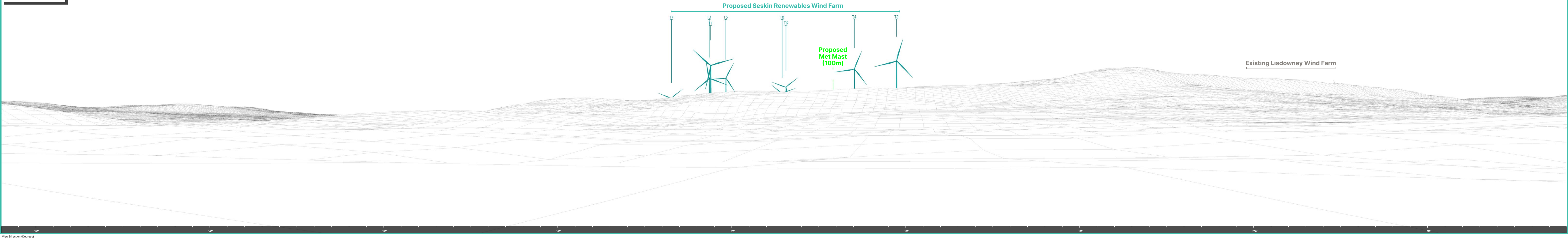








Matching Wireline





Proposed Photomontage with Cumulative at 53.5°





